

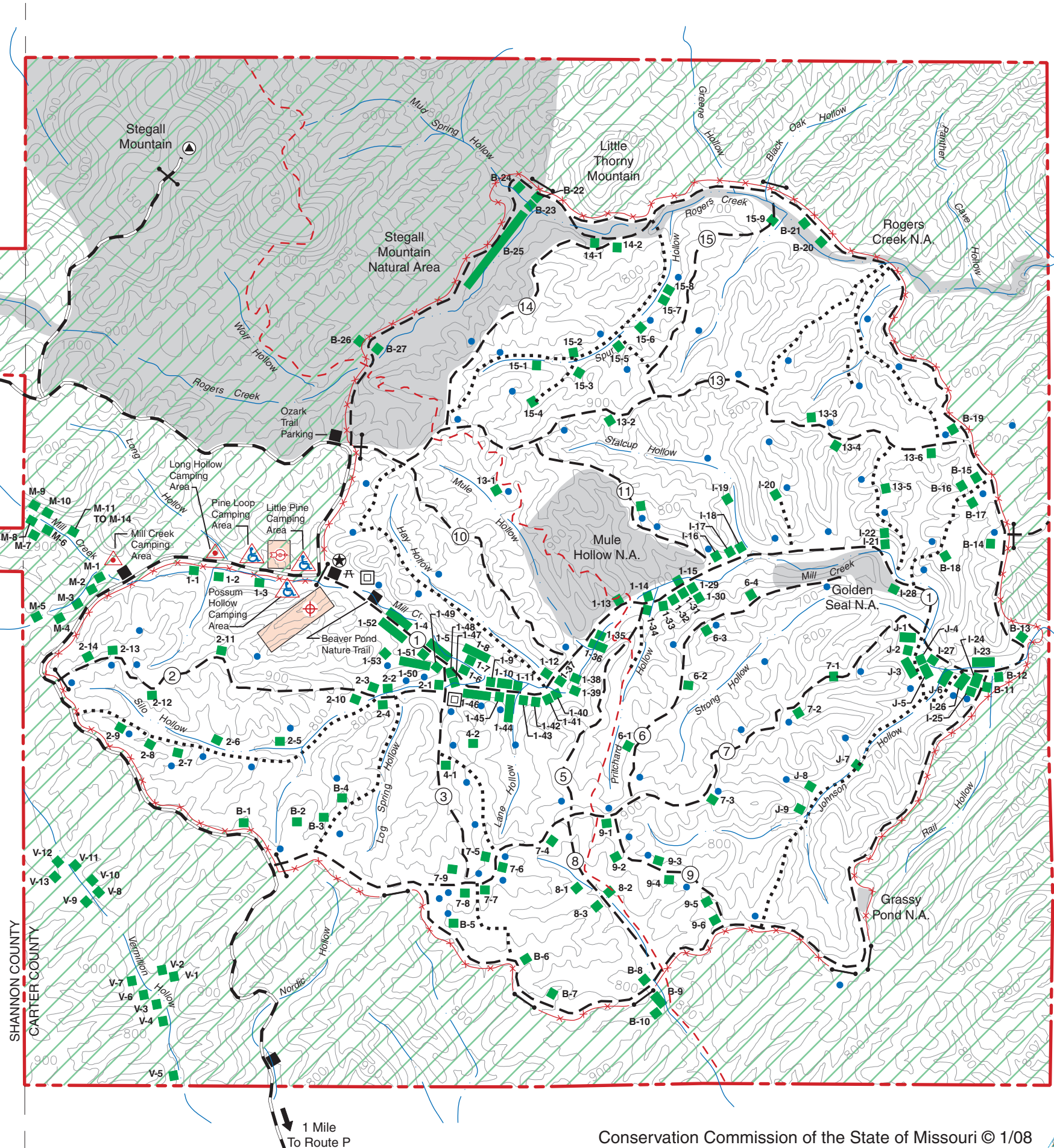

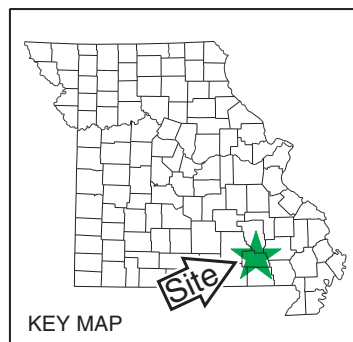
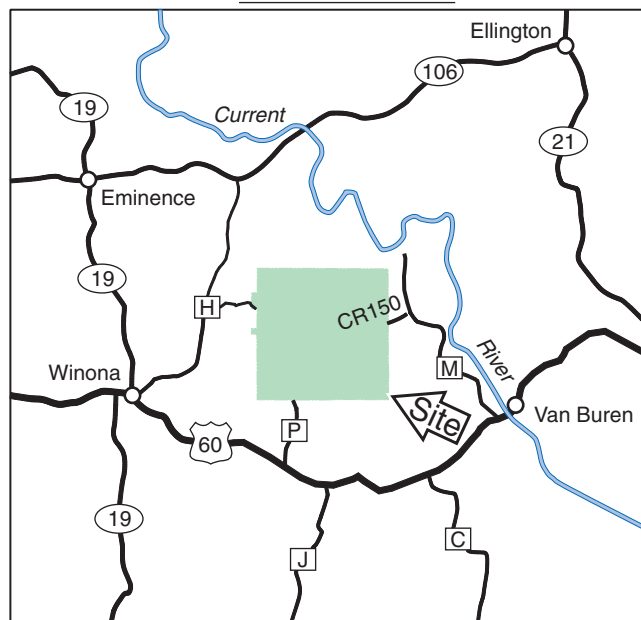
PECK RANCH CONSERVATION AREA

CARTER COUNTY
23,048 ACRES

LEGEND

- Boundary
- Gravel Road
- Service Road
- Refuge Fence
- Ozark Trail
- Area Access Trail
- Drainage
- Parking Lot
- Pond
- Gate
- Food Plot 2-12
- Topography
- Natural Area
- Public Hunting Area
- Primitive Camping Area
- Archery Range
- Shooting Range
- Fire Tower
- Buildings
- Area Headquarters
- Disabled Accessible
- Picnic Table
- Primitive Camping Area w/ Disabled Accessible Privy

VICINITY MAP



* Please note that the entrance to the Refuge is located at the Area Headquarters and is open during daylight hours only.

