









Driving Directions:

Advisory to those who have never driven in the Midwest!!! You will see highway signs marked with capital letters like “H”, “HH”, “F”, “NN” etc. These do not refer to hospitals or farms or anything like that. These are used to designate state highways. Do not attempt to derive any meaning from the letters, they are apparently random.

Columbia to Ellington (Map 1)

(about 180 miles, 3.5 hours average driving time)

	1: From Columbia , take US-63 S.	26.6 miles
	2: Merge onto US-54 W / US-63 S / CF RED WHALEY EXPY toward JEFFERSON CITY .	1.4 miles
	3: Take the US-50 E / US-63 S ramp.	0.3 miles
	4: Merge onto US-63 S. Continue toward Rolla	63.1 miles
	5: Turn LEFT onto MO-72 / E MO-72. Continue to follow MO-72. to Salem	23.2 miles
	6: Continue on MO-32 / MO-72 / SCENIC RIVERS BLVD.	46.0 miles
	Watch out for a sharp right turn to stay on MO-72. MO-32 continues straight (see !! on map)	
	7: Turn RIGHT onto MO-21. WATCH YOUR SPEED AS YOU APPROACH ELLINGTON.	12.0 miles
	8: Turn RIGHT onto MO-106 / WALNUT ST.	0.2 miles
	9: End at Ellington, MO US	Total of 172 miles
	See directions and map 2 to get to forestry office and housing.	

To the MDC Forestry Office (Map 2):

South Road is the “Main Street” of Ellington. It runs south from HWY 106, across from the Hardware Store.

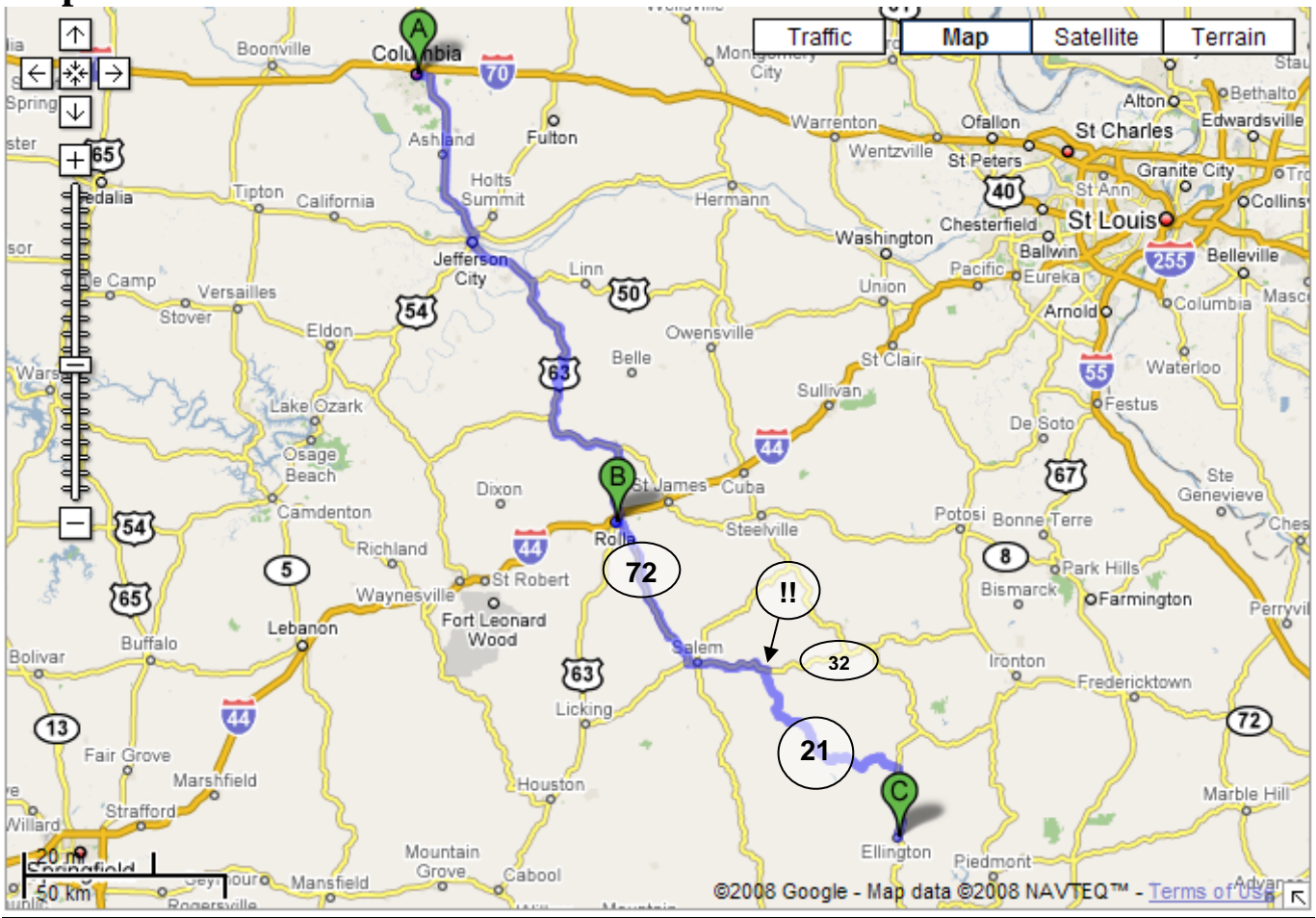
- Take South Road through town and across the bridge.
- Continue a couple of miles.
- You will pass a park and ballfield on the right.
- Just after the park is a sign for MDC Current River Conservation Area.
- Continue on South road past this sign.
- Shortly after this, you will see the MDC Forestry Office on the right.
- Annabelle should have your housing keys inside.

To the MOFEP Housing (Map 2):

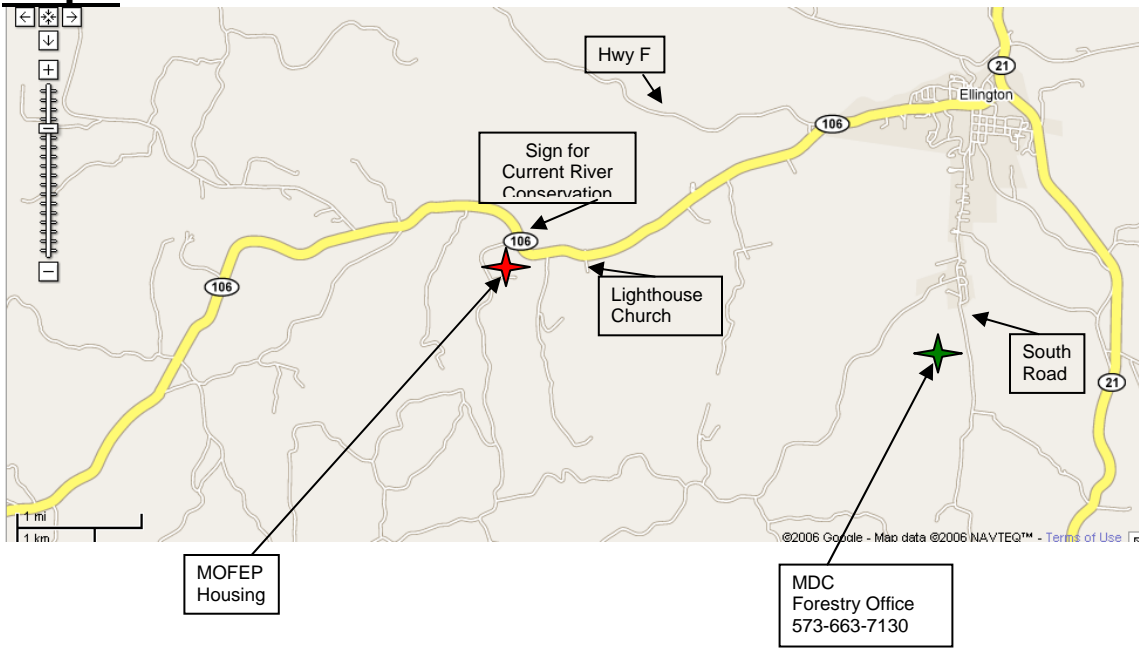
You *could* take the back way across gravel roads following the sign for the MDC Conservation Area. For now, I would recommend that you go back to HWY 106.

- Turn left on 106 and travel west toward the MOFEP housing
- See the map, continue west on 106 about 5 to 10 miles.
- You will see the “Lighthouse” chapel or church or something on the left.
- At the top of the next hill, turn left across from the MDC Current River Conservation Area sign. CAREFULL!! This is a blind intersection. Watch out for oncoming traffic before turning.
- Continue a few miles, you will pass through a stone entranceway. The MOFEP housing is just past this stone entrance.

Map 1



Map 2

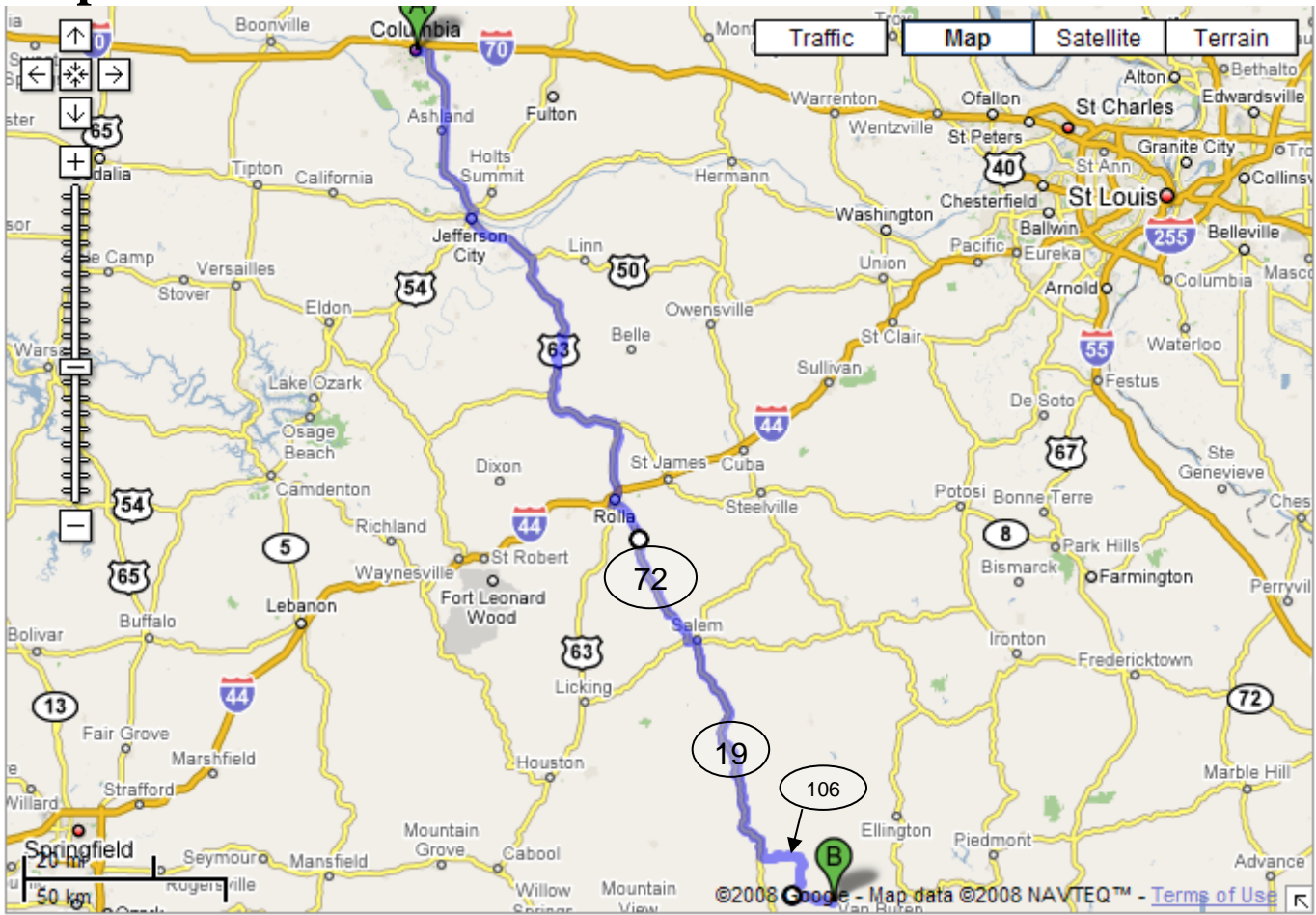


Columbia to Peck Ranch (Map 3)

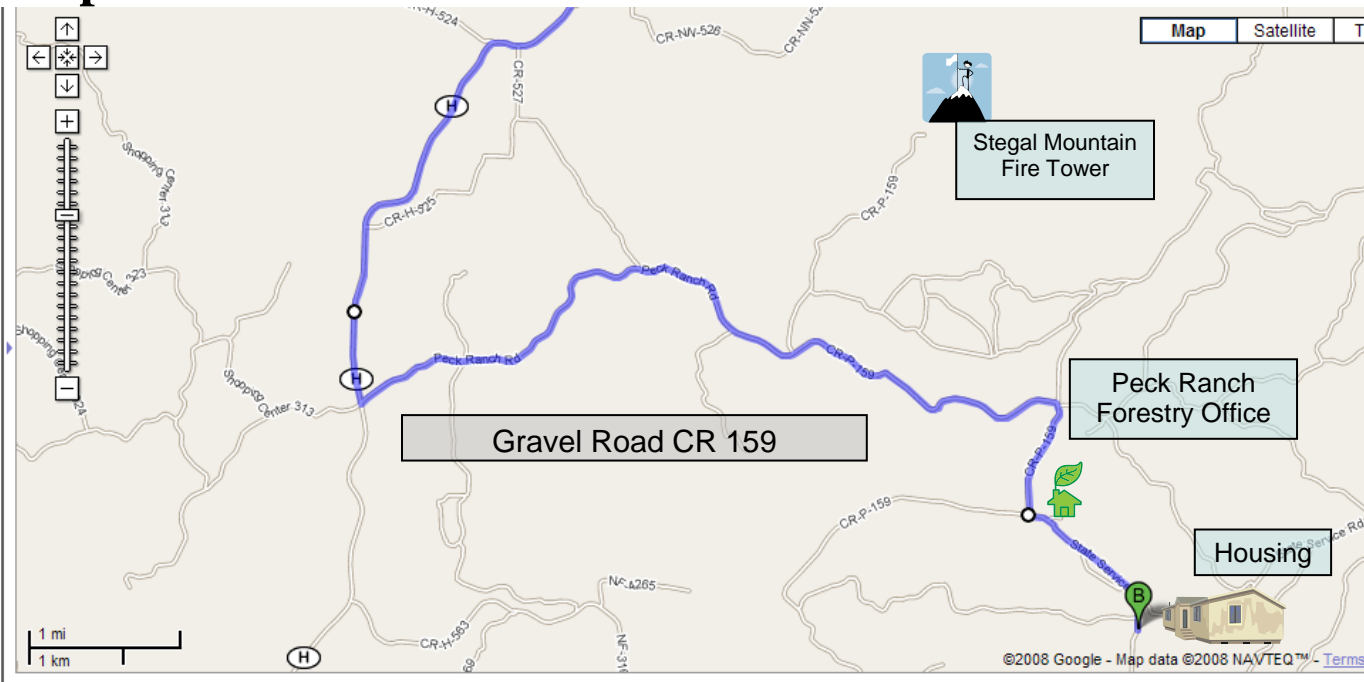
186 mi – about 4 hours 20 mins

- | | | |
|-------|---|--------------------------|
| ➔ 1. | From Columbia, travel South on US-63 S toward Jefferson City | 26.6 mi
27 mins |
| ■ 2. | Merge onto US-54 W/US-63 S via the ramp to Jefferson City | 1.5 mi
2 mins |
| 3. | Take the US-50 E/US-63 S ramp | 0.3 mi |
| ■ 4. | Continue toward US-50 E/US-63 S | 354 ft
1 min |
| ➔ 5. | Keep right at the fork, follow signs for US-50 E/US-63 S and merge onto US-50 E/US-63 S | 11.9 mi
16 mins |
| ➔ 6. | Slight right at US-63 S (signs for US-63 S/Rolla) | 51.1 mi
1 hour 4 mins |
| ← 7. | Turn left at MO-72/W MO-72
Continue to follow MO-72 | 25.7 mi
34 mins |
| ← 8. | Turn left at MO-32/MO-72 You'll be going through Rolla . | 1.5 mi
3 mins |
| ➔ 9. | Turn right at MO-19 toward Eminence | 42.6 mi
1 hour 1 min |
| ← 10. | Turn left at MO-106 in Eminence | 7.6 mi
9 mins |
| ➔ 11. | Turn right at MO-H See Map 4 for detail from here. | 7.3 mi
14 mins |
| ← 12. | Continue on H Turn left at Peck Ranch Rd | 3.6 mi
10 mins |
| 13. | Continue straight onto CR-P-159 CAUTION: Go slow on gravel, "washboard" patterns can make you lose control around bends. | 2.8 mi
7 mins |
| ← 14. | Turn left toward State Service Rd You are now on " The Ranch "
Peck Ranch Conservation Area See map 4 to find the housing. | |

Map 3



Map 4



Directions from Columbia to Ellington, Missouri.

Through St. James, not Rolla. (Some prefer this route.)

Go South on US-63 S toward Jefferson City	26.6 mi
Merge onto US-54 W/US-63 S via the ramp to Jefferson City	1.5 mi
Follow signs for US-63 South	
Take the US-50 E/US-63 S ramp	0.3 mi
Continue toward US-50 E/US-63 S	354 ft
Keep right at the fork, follow signs for US-50 E/US-63 S and merge onto US-50 E/US-63 S	11.9 mi
Slight right at US-63 S (signs for US-63 S/Rolla)	38.2 mi
You will go through the towns of Freeburg, Vienna and Vichy . Watch for the next turn just after Vichy	
Turn left at MO-68 Toward St. James	17.0 mi
Continue through St. James toward Salem	
Turn right to stay on MO-68	22.3 mi
Turn right at MO-19 and you will go through Salem	1.5 mi
Turn left at MO-32/MO-72/Scenic Rivers Blvd	46.0 mi
Continue to follow MO-72	
Watch out for a sharp right turn to stay on MO-72 . MO-32 continues straight (see !! on map)	
Turn right at MO-21 WATCH YOUR SPEED AS YOU APPROACH ELLINGTON.	12.0 mi
Turn right at MO-106	0.2 mi

Ellington, MO: 180 Miles total. About 3.5 hours driving time.
See map 2 to orient around Ellington.